

**CITY OF DONCASTER COUNCIL
(VARIOUS ROADS DONCASTER)
SPEED LIMITS (CONSOLIDATION) ORDER 2011
(AMENDMENT NO. 143) ORDER 2025**

Notice is hereby given that on the 4th day of June 2025 the City of Doncaster Council made an Order under the provisions of the Road Traffic Regulation Act, 1984.

The effect of the Order that will come into operation on the 16th day of June 2025 will be to:

- (i) Remove the 20 mph speed limit on the following road:

CHURCH LANE which extends in a generally southerly direction from its junction with Hollowgate for a distance of 287 metres to a point 44m north of its junction with Far Moor Close.

- (ii) and introduce a 20 mph speed limit on the following roads

BARNBURGH

BALMORAL CLOSE	CRESACRE AVENUE	THE PINFOLD
BELVOIR AVENUE	HALL STREET	THE POPLARS
CAERNARVON DRIVE	ST. MARGARET'S AVENUE	WADWORTH CLOSE
CONWAY DRIVE	ST. PETER'S CLOSE	WINDSOR DRIVE

CHURCH LANE from its junction with Doncaster Road to its junction with Hollowgate

HARLINGTON

CAMBRIDGE CLOSE	FITZWILLIAM DRIVE	MILL LANE
CRANE MOOR CLOSE	FURLONG WAY	NORTH END DRIVE
FAR MOOR CLOSE	MANOR ROAD	SAYERS CLOSE



A copy of the Order and a map showing the restricted roads may be examined at the Council Offices, Civic Office, Waterdale, Doncaster between 8.45 a.m. and 4.45 p.m. Monday to Friday or on the City of Doncaster Council Website via the following link <https://www.doncaster.gov.uk/services/transport-streets-parking/made-orders>

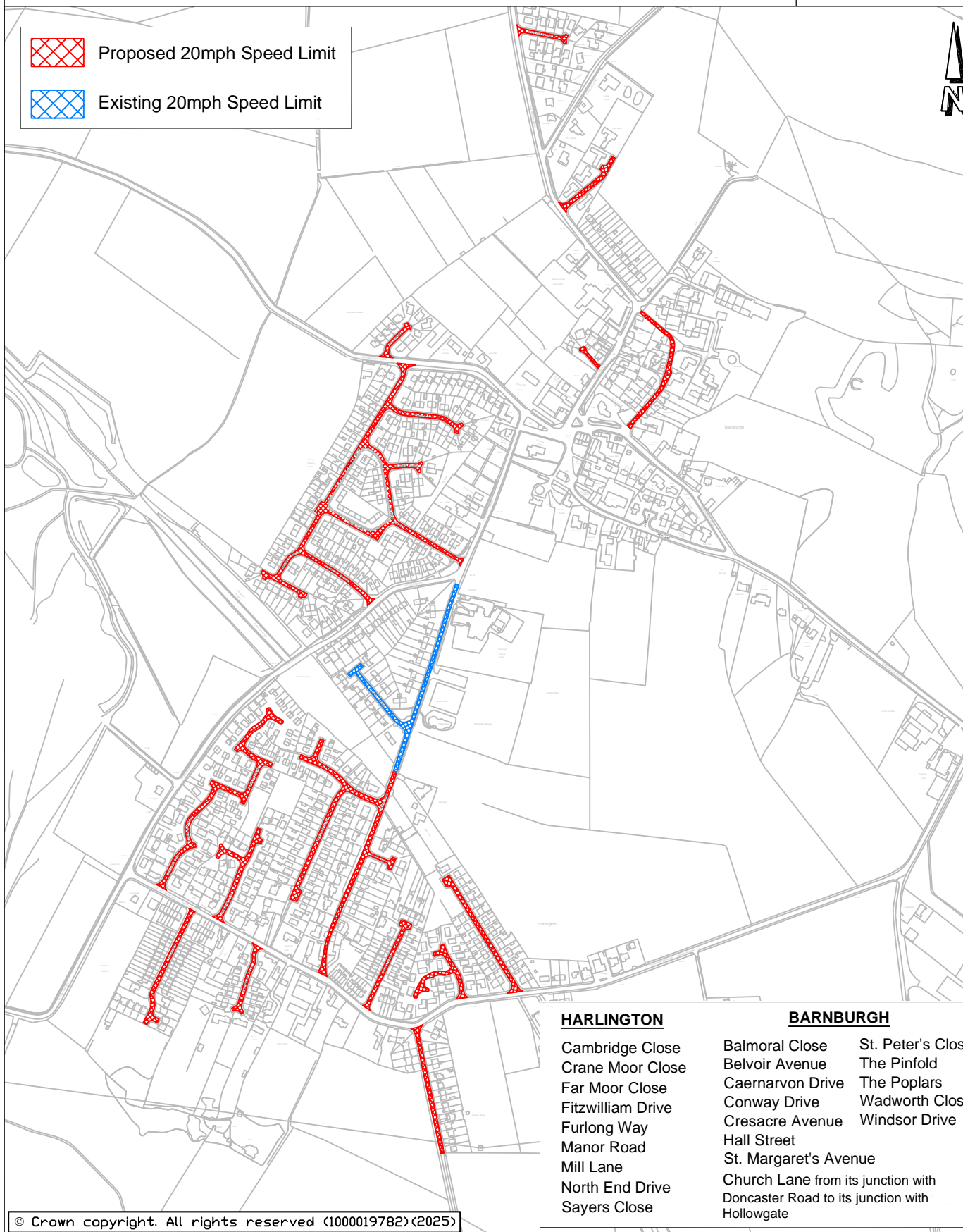
If you wish to question the validity of the Order or of any of the provisions contained therein on the grounds that it is not within the powers conferred by the Road Traffic Regulation Act, 1984, or on the grounds that any requirement of that Act or of any instrument made under it has not been complied with in relation to the Order you may within six weeks from the 4th day of June 2025 apply to the High Court for this purpose.

DATED this 5th day of June 2025

CITY OF DONCASTER COUNCIL

Civic Office
Waterdale
DONCASTER

-  Proposed 20mph Speed Limit
-  Existing 20mph Speed Limit



HARLINGTON

Cambridge Close
Crane Moor Close
Far Moor Close
Fitzwilliam Drive
Furlong Way
Manor Road
Mill Lane
North End Drive
Sayers Close

BARNBURGH

Balmoral Close
Belvoir Avenue
Caernarvon Drive
Conway Drive
Cresacre Avenue
Hall Street
St. Margaret's Avenue
Church Lane from its junction with
Doncaster Road to its junction with
Hollowgate

© Crown copyright. All rights reserved (1000019782) (2025)

TITLE:

Proposed 20mph Speed Limit Reduction Barnburgh & Harlington

DATE:

March 2025

SCALE:

Not to Scale

DRAWING NO:

46235/B&H/NJA

CITY OF DONCASTER COUNCIL
(VARIOUS ROADS DONCASTER)
SPEED LIMITS (CONSOLIDATION) ORDER 2011
(AMENDMENT NO. 143) ORDER 2025

The City of Doncaster Council ("the Council") in exercise of its powers under Section 84 of the Road Traffic Regulation Act 1984 ("the Act") and all other enabling powers, and after consultation with the Chief Officer of Police in accordance with paragraph 20 of Part III of Schedule 9 of the Act hereby makes the following Order:-

1. The City of Doncaster Council (Various Roads Doncaster) Speed Limits (Consolidation) Order 2011 shall have effect as though:-

(i) the following items were revoked from Schedule 1.01 of the Order 20 MPH Speed Limit:-

BANRBURGH

CHURCH LANE which extends in a generally southerly direction from its junction with Hollowgate for a distance of 287 metres to a point 44m north of its junction with Far Moor Close.

(ii) the following items were included in Schedule 1.01 of the Order 20 MPH Speed Limit:-

BARNBURGH

Balmoral Close, The whole
Belvoir Avenue, The whole
Caernarvon Drive, The whole
Conway Drive, The whole
Cresacre Avenue, The whole
Hall Street, The whole
St. Margaret's Avenue, The whole
St. Peter's Close, The whole
The Pinfold, The whole
The Poplars, The whole
Wadworth Close, The whole
Windsor Drive, The whole

Church Lane from its junction with Doncaster Road to its junction with Hollowgate in generally northerly direction

HARLINGTON

Cambridge Close, The whole
Crane Moor Close, The whole
Far Moor Close, The whole
Fitzwilliam Drive, The whole
Furlong Way, The whole
Manor Road, The whole

Mill Lane, The whole
North End Drive, The whole
Sayers Close, The whole

2 This Order shall come into operation on the 16th day of June 2025 and be cited as the "City of Doncaster Council (Various Roads Doncaster) Speed Limits (Consolidation) Order 2011 (Amendment No. 143) Order 2025".

GIVEN under the Common Seal of the City of Doncaster Council this 4th day of June 2025

THE COMMON SEAL of CITY OF)
DONCASTER COUNCIL was here unto)
Affixed in the presence of :-)

N.P.L. N.P.L.

Authorised by the Service Director of Legal and
Democratic Services

No. 7501 in Seal Register

